



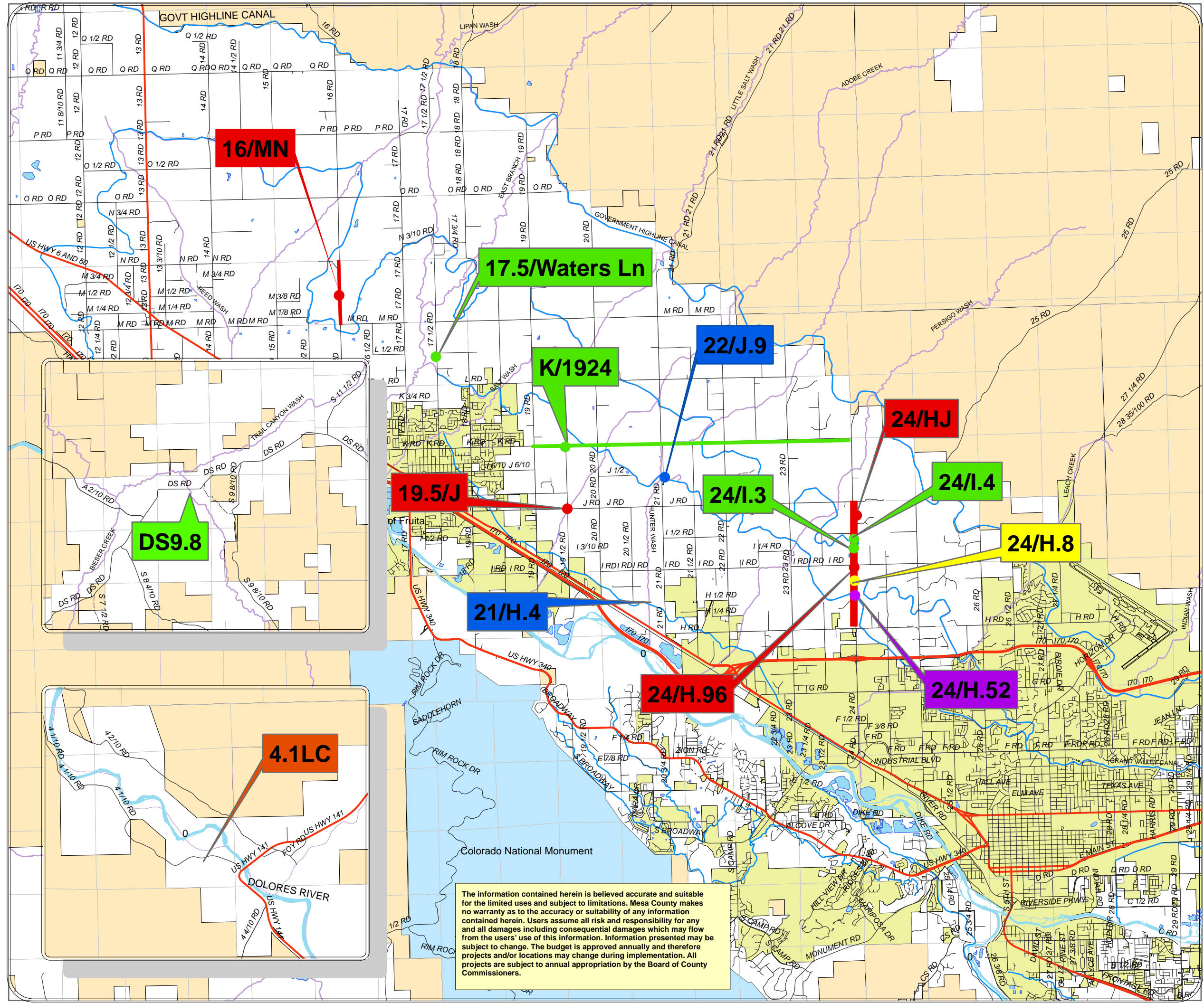
# MESA COUNTY PROJECTS

## Western Area

### Legend

- Interstate
- State Highway
- US Highway
- Local
- - - Private
- Unimproved
- Garfield County
- Lakes
- Ponds
- Canals
- Streams
- Airports
- Rivers
- SECTIONS
- CO Nat. Mont
- BLM

- 2011
- 2012
- 2013
- 2014
- 2015
- 2016



The information contained herein is believed accurate and suitable for the limited uses and subject to limitations. Mesa County makes no warranty as to the accuracy or suitability of any information contained herein. Users assume all risk and responsibility for any and all damages including consequential damages which may flow from the users' use of this information. Information presented may be subject to change. The budget is approved annually and therefore projects and/or locations may change during implementation. All projects are subject to annual appropriation by the Board of County Commissioners.

**WESTERN AREA**

ID	YEAR	TYPE	LOCATION	DESCRIPTION	BUDGET	PW STAFF
K/1924	2011-2012	Corridor	K Rd. 18 1/2 Rd. to 24 Rd.	Design and construct east/west corridor for increased capacity and safety improvements.	\$3,000,000	Andi
17.5 Waters	2011	Minor Structure	17 1/2 Rd at Waters Ln	Replace Minor Structure that is Failing and too Narrow	\$400,000	Andi
DS9.8	2011-2012	Bridge	DS Rd. (Glade Park) at Little Dolores River	Replace existing structurally deficient minor bridge structure with a major bridge structure	\$1,500,000	Bill
24I.3	2011-2012	Bridge	24 Rd. at I.3	Rebuild major bridge structure to increase safety.	\$870,000	Bill
24I.4	2011-2012	Bridge	24 Rd. at I.4	Rebuild major bridge structure to increase safety.	\$870,000	Bill
24H.8	2012-2013	Bridge	24 Rd. at H.8	Rebuild major bridge structure to increase safety.	\$1,000,000	Andi
16/MN	2013	Rural Road	16 Rd. M Rd. to N Rd.	Sight distance improvements for increased safety.	\$1,000,000	Andi
24H.96	2013-2014	Bridge	24 Rd. at H.96	Rebuild major bridge structure to increase sight distance and safety.	\$1,200,000	Bill
19.5J	2013	Intersection, Bridge	19.5 Rd. at J Rd.	Upgrade current facility and intersection; relocate utilities, shoulder, road widening and safety improvements.	\$350,000	Jim
24/HJ	2013-2015	Corridor	24 Rd., H Rd. to J Rd.	Design and construct north/south corridor for increased capacity and safety improvements.	\$900,000	Andi
4.1LC	2014-2015	Bridge	4.1 Rd. at Lumsden Drainage Gateway	New Bridge	\$1,200,000	Julie
24 H.52	2015-2016	Bridge	24 Rd at H.52	Replace Bridge over Ranchman's Ditch	\$1,200,000	Andi
22/J.9	2016-2017	Bridge	22 Rd at J.9 Rd	Replace Major Bridge and Foundation Due to Scour Erosion	\$1,200,000	Kevin
21/H.4	2016-2017	Bridge	21 Rd at H.4 Rd	Replace Major Bridge and Foundation Due to Scour Erosion	\$1,200,000	Kevin



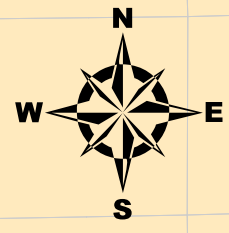
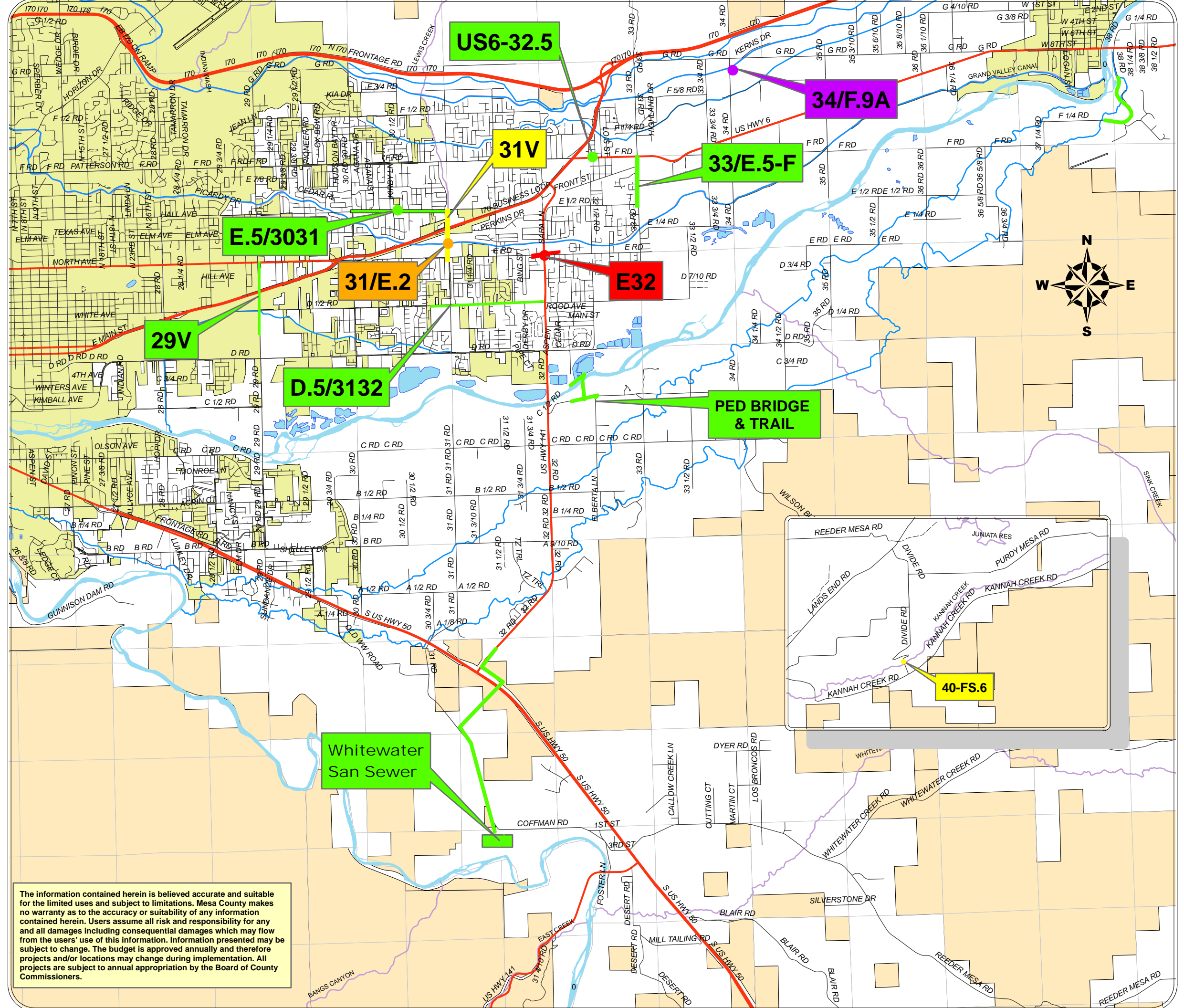
MESA COUNTY PROJECTS  
Central & East Valley

Legend

- Interstate
- State Highway
- US Highway
- Local
- - - Private
- Unimproved
- Garfield County
- Lakes
- Ponds
- Canals
- Streams
- Airports
- Rivers
- SECTIONS
- Grand Junction
- Palisade
- BLM

- 2011
- 2012
- 2013
- 2014
- 2015
- 2016

The information contained herein is believed accurate and suitable for the limited uses and subject to limitations. Mesa County makes no warranty as to the accuracy or suitability of any information contained herein. Users assume all risk and responsibility for any and all damages including consequential damages which may flow from the users' use of this information. Information presented may be subject to change. The budget is approved annually and therefore projects and/or locations may change during implementation. All projects are subject to annual appropriation by the Board of County Commissioners.



Whitewater  
San Sewer

40-FS.6

CENTRAL & EAST VALLEY

ID	YEAR	TYPE	LOCATION	DESCRIPTION	BUDGET	PW STAFF
29V	2009-2012	Corridor	29 Rd. Viaduct	Road widening and viaduct over I-70B	\$9,150,000	Louie
US6-32.5	2011	Intersection	US6 and 1st Street, Clifton	Intersection improvements, right-of-way, utility relocation, shoulder improvements, widening and safety improvements.	\$750,000	Jim
Ped Bridge C.5 Trail	2011	Trail	So. Utility/Ped Bridge to C.5 Rd.	River Front Trail south connection to Pedestrian/Utility Bridge.	\$350,000	Bill
Ped Bridge C.5 Trail	2011	Trail	No. Utility/Ped Bridge at CSD	River Front Trail north connection to Pedestrian/Utility Bridge.	\$300,000	Bill
33/E.5-F	2011-2012	Corridor	33 Rd., E.5 Rd. to F Rd.	Right-of-way, utility relocation, shoulder improvements, widening and safety improvements and intersection improvements from E.5 Rd. to F Rd.	\$3,000,000	Kevin
E.5/3031	2011-2014	Corridor	Orchard Ave., 30 Rd. to 31 Rd.	Right-of-way, utility relocation, shoulder improvements, widening and safety improvements and intersection improvements from 30 Rd. to 31 Rd.	\$5,400,000	Bill
D.5/3132	2011-2012	Corridor	D.5 Rd., 31 Rd. to 32 Rd.	Right-of-way, utility relocation, shoulder improvements, widening and safety improvements and intersection improvements from 31 Rd. to 32 Rd. New Bridge.	\$2,000,000	Andi
31V	2012-2016	Corridor	31 Rd., E to E.5	Road widening and viaduct over I-70B	\$17,500,000	Kevin
40-FS.6	2012-2013	Bridge	Divide Rd. Kannah Creek Bridge	Replace major bridge structure.	\$950,000	Bill
E32	2013	Intersection	E Rd. and SH 141 (32 Rd.)	Intersection improvements, right-of-way, utility relocation, shoulder improvements, widening and safety improvements.	\$1,300,000	Kevin
31/E.2	2014-2015	Bridge	31 Rd at E.2	Replace Bridge over GVIC Canal	\$1,200,000	Bill
34/F.9A	2015-2016	Bridge	34 Rd at F.9	Replace Bridge over GVWUA Canal	\$1,200,000	Kevin



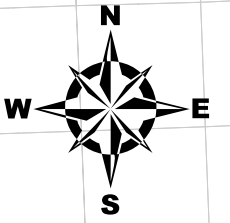
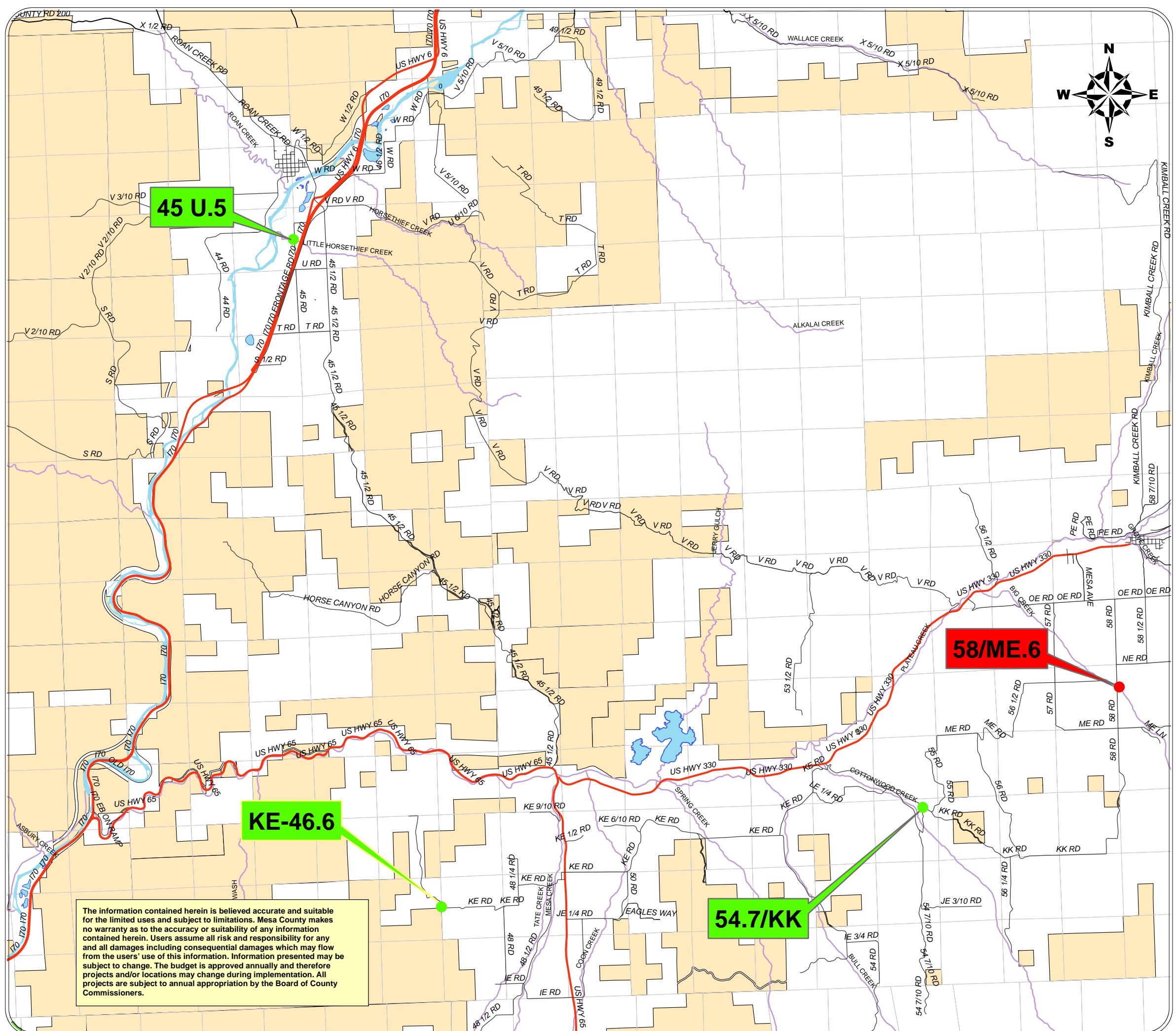
# MESA COUNTY

## MESA COUNTY PROJECTS EASTERN AREA

### Legend

- Interstate
- State Highway
- US Highway
- Local
- - - Private
- Unimproved
- Garfield County
- Lakes
- Ponds
- Canals
- Streams
- Airports
- Rivers
- SECTIONS
- Palisade
- BLM

- 2011
- 2012
- 2013
- 2014
- 2015
- 2016



The information contained herein is believed accurate and suitable for the limited uses and subject to limitations. Mesa County makes no warranty as to the accuracy or suitability of any information contained herein. Users assume all risk and responsibility for any and all damages including consequential damages which may flow from the users' use of this information. Information presented may be subject to change. The budget is approved annually and therefore projects and/or locations may change during implementation. All projects are subject to annual appropriation by the Board of County Commissioners.

**EASTERN AREA**

ID	YEAR	TYPE	LOCATION	DESCRIPTION	BUDGET	PW STAFF
54.7-KK	2010-2011	Intersection	54.7 Rd. at KK Rd.	Re-alignment of intersection to improve sight distance and traffic safety.	\$1,925,000	Kevin
45-U.5	2011	Low Water Crossing	45 Rd at Little Horse Thief	Minor Structure Constructed of Wood and Failing	\$350,000	Kevin
KE-46.6	2011-2013	Intersection	KE Rd. at 46.6	Phase I - to assess and begin design on safety and circulation improvements.	\$1,250,000	Andi
58ME.6	2013-2014	Bridge	58 Rd. at Big Creek Drainage	Replace existing major structure.	\$1,200,000	Bill